

# SWIFT-CORE: SWOT data Integration For Tide modelling in COMplex coastal REgions

Michael Hart-Davis<sup>1</sup>, Richard Ray<sup>2</sup>, Ole Andersen<sup>3</sup>, Edward Zaron<sup>4</sup>, Antonio Bonaduce<sup>5</sup>, Christian Schwatke<sup>1</sup>, Denise Dettmering<sup>1</sup>

<sup>1</sup> Deutsches Geodätisches Forschungsinstitut, Technische Universität München (DGFI-TUM), Germany

<sup>2</sup> Geodesy and Geophysics Lab., NASA Goddard Space Flight Center, USA

<sup>3</sup> National Space Institute, Technical University of Denmark, Denmark

<sup>4</sup> College of Earth, Ocean, and Atmospheric Sciences, Oregon State University, USA

<sup>5</sup> Nansen Environmental and Remote Sensing Center, Bergen, Norway



SCAN ME

Contact: [Michael.hart-davis@tum.de](mailto:Michael.hart-davis@tum.de)

## Project objectives:

- Exploit the KaRIn data from SWOT to investigate tidal dynamics in fjords and coastal inlets compared to conventional altimetry products as well as state-of-the-art tide models.
- Incorporate the SWOT data into altimetry-derived ocean tide models by harmonizing the geophysical corrections towards estimating a consistent SLA.
- Evaluation of newly developed empirical ocean tide models based on SWOT data with in-situ measurements.

## The Bristol Channel

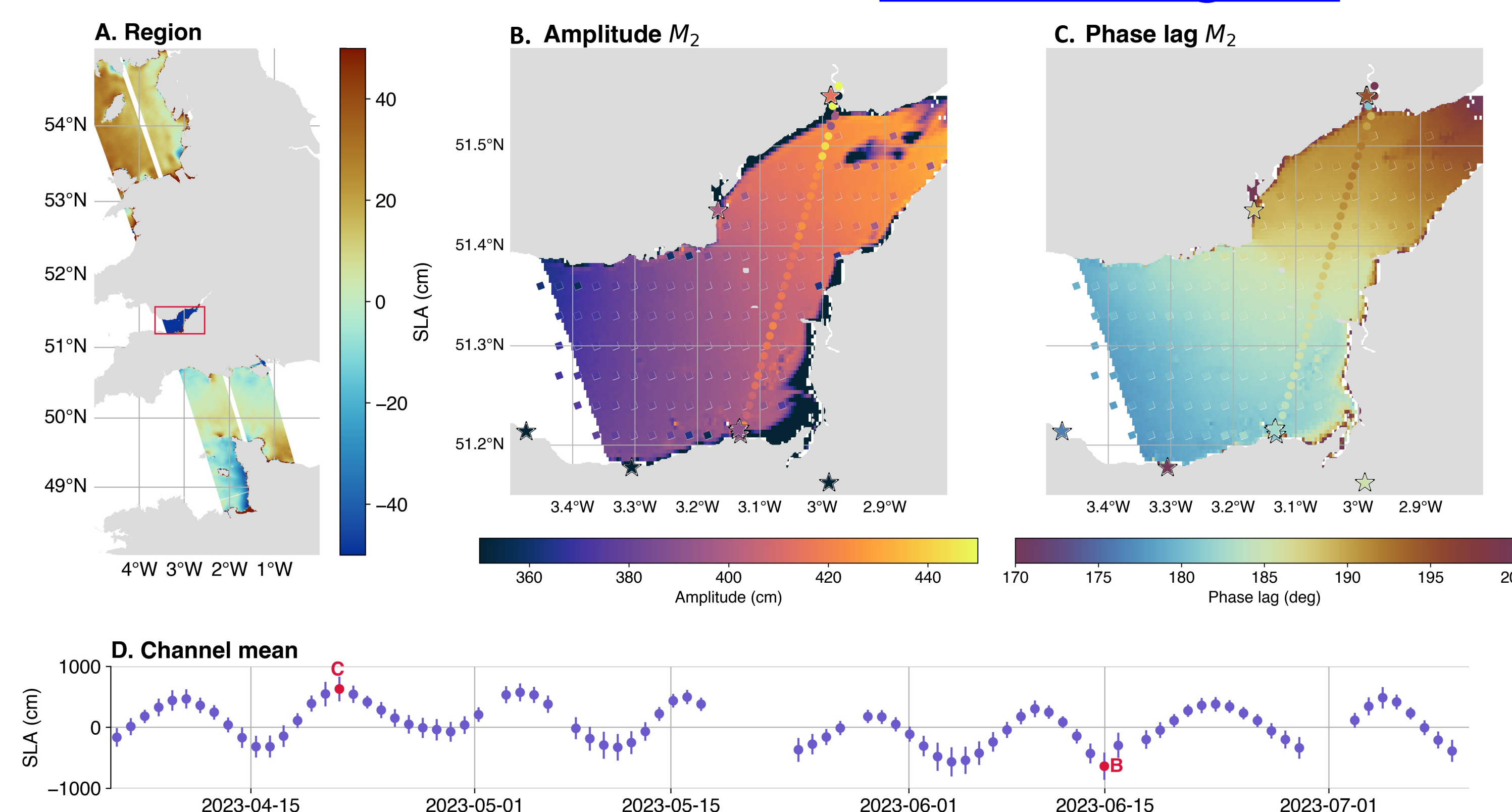
- The  $M_2$  tide derived from the 250m and 2 km product are compared to a FFSAR S3 pass across the Bristol Channel.
- Tide gauges from TICON-3 (Hart-Davis et al 2021) and Lichtman pers. comms. were used for validation.
- The 2km product showed mean differences of **2.58 cm** and **2.72 degrees** for the **amplitude and phase lag**, respectively.
- For the 250m product, the differences were **2.72 cm** and **4.03 degrees**, respectively.

## Long Island Sound

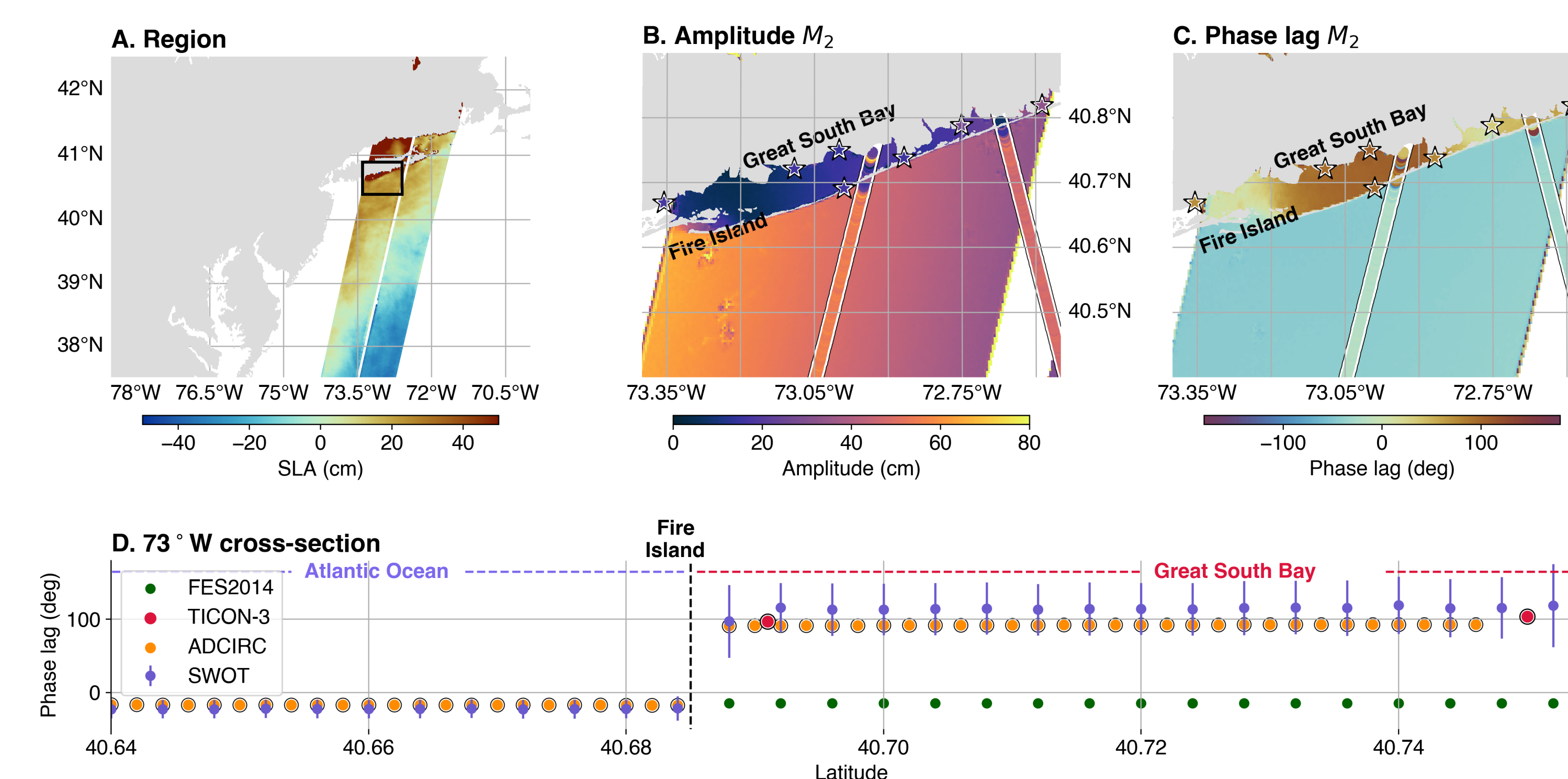
- Modern day global models cannot resolve these fine scale variability as seen within the bay.
- The **tide gauges** are found on the **inside of the Bay**, and thus this variability needs to be captured.
- The **250m product shows 1.75 cm amplitude and 3.36 degrees phase lag differences**.
- For studies with SWOT, in regions such as this, the tidal corrections require special attention to help make SWOT more usable.

## For more information:

Preprint of first results : Hart-Davis M., Andersen O.B., Ray R., Zaron E., Schwatke C., Arildsen R., Dettmering D. Tides from SWOT: Insights into complex coastal regions. *Geophysical Research Letters* (in review). Preprint: <https://doi.org/10.22541/essoar.171770548.88858218/v1>

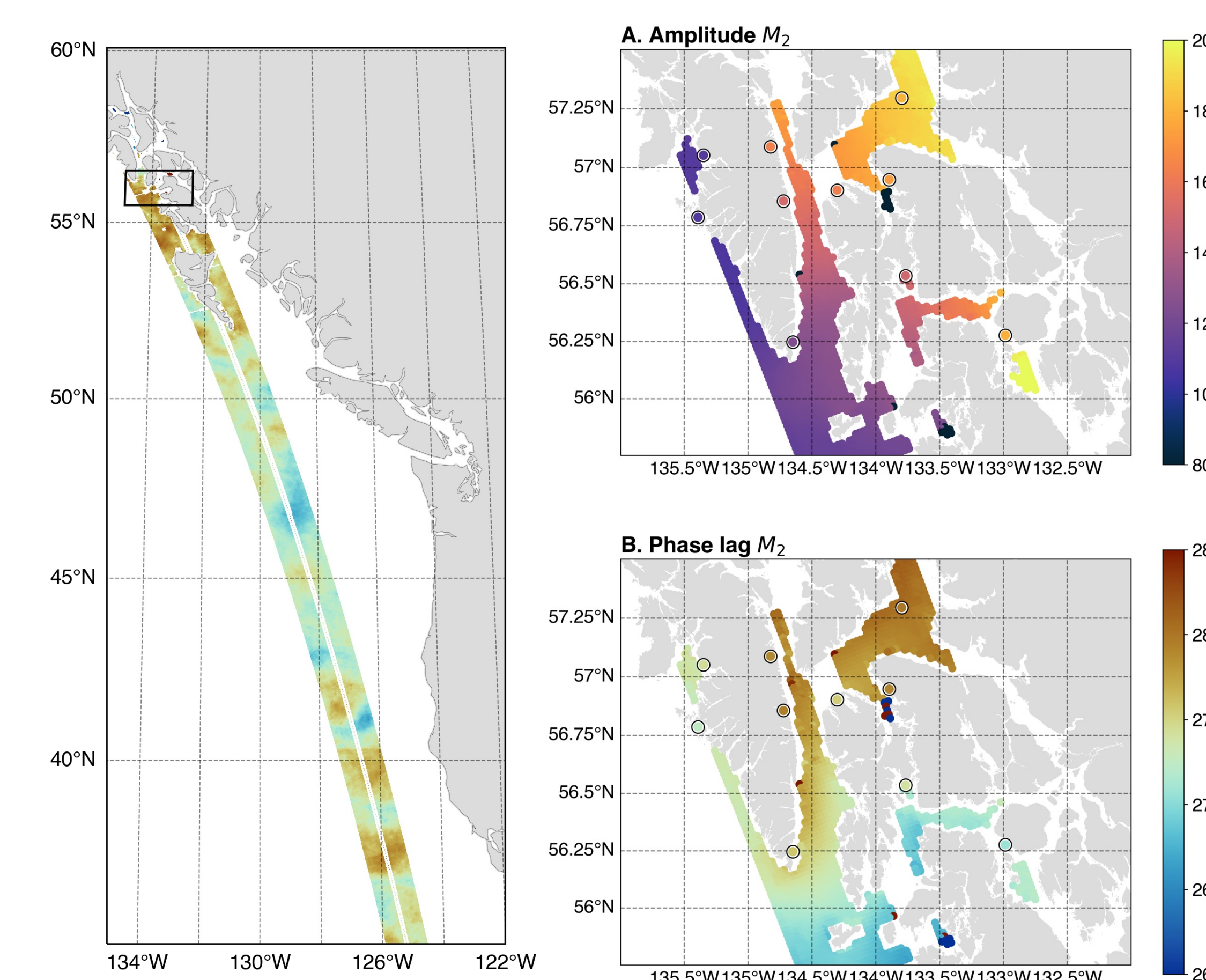


**Fig 1.** (B) Amplitude and (C) phase lag of  $M_2$  tidal constituent based on the 250 m and 2 km SWOT data within the Bristol Channel. Along-track circles are estimations of a Sentinel-3B FFSAR pass. (D) is the cross Channel SLA mean.



**Fig 2.**  $M_2$  amplitude (B) and phase lag (C) derived in the Long Island region from the 250m product. Tides derived from a high frequency ENVISAT pass are shown. (D) presents a cross-section of the resultant phase lag estimations at 73W across the Great South Bay compared to available TICON-3 tide gauges, a global (FES2014) and ADCIRC.

## Looking towards fjords



**Fig 3.** Tides along the southeast coast of Alaska from SWOT and tide gauges (circles)

- Despite the challenging coastline filled with inlets and bays, SWOT matches well the in situ tidal measurements.
- **Median amplitude differences of 1.43 cm and median phase lag differences of 0.35 degrees** are seen in this region.

## Conclusions and perspectives

- Tides are clearly retrievable from the KaRIn data, with initial results on several constituents (only showing  $M_2$ ) showing very positive estimations at great spatial scales. High accuracy is obtained with respect to gauges!